EXECUTIVE SUMMARY

The designated property is located to the south of Navigation Boulevard and primarily to the east and west of N. Norwood Street in Houston, Harris County, Texas. The designated property consists of approximately 4.395 acres of land that is located in an area developed primarily for commercial and light industrial use and includes the following parcels of land and adjacent City of Houston street right-of-ways:

- 5802 Navigation Boulevard (HCAD Account No. 0611960000061) – This parcel consists of approximately 1.83 acres of land and is currently developed with an office and warehouse building located on the northern portion of the property and a storage building located on the southern portion of the property. This parcel is currently owned by Silver Bishop Holdings, LP.

- 235 N. Norwood Street (HCAD Account No. 1191090010001) – This parcel consists of approximately 4.96 acres of land and is currently occupied by Farmer Brothers Coffee. Only 0.98 acres located on the eastern portion of this parcel are included as part of the designated property. This parcel is currently owned by Farmer Brothers Coffee.

Environmental investigations have identified volatile organic compounds (VOCs) and RCRA metals as contaminants of concern (COCs) in the soil and groundwater at the designated property associated with historical on-site operations. The 5802 Navigation Boulevard parcel was entered into the Voluntary Cleanup Program (VCP) administered by the Texas Commission on Environmental Quality (TCEQ) on January 3, 2003, and has been designated as VCP No. 1541.

The groundwater-bearing unit (GWBU) at the site is a perched aquifer located at a depth of approximately nine feet below ground surface (bgs) and extending to a depth of 25 feet bgs. The Beaumont Clay underlies the GWBU and serves as an aquitard limiting the vertical migration of COCs. The groundwater flow beneath the designated property is generally towards the northwest. The groundwater has been affected by benzene, tetrachloroethene (PCE), trichloroethene (TCE), cis-1,2-dichloroethene (cis-1,2-DCE), vinyl chloride (VC), and arsenic. During the November 2008

groundwater monitoring event, benzene, cis-1,2-DCE, VC, and arsenic were the only COCs detected above the TCEQ Texas Risk Reduction Program (TRRP) ingestion based Protective Concentration Levels (PCLs). **Through implementation of a Municipal Setting Designation (MSD), COC concentrations will not exceed the non-ingestion PCLs.**

The only identified COC in the soil is benzene that was previously addressed through source removal activities completed in 2003 and the presence of a physical barrier (asphalt and concrete) effectively eliminating any threat to human health and the environment.

There are no municipalities within one-half mile of the designated property other than the City of Houston. However, the municipalities of Galena Park and Jacinto City are located within 5 miles of the designated property and operate a groundwater supply well within five miles of the boundary of the designated property and meet the definition of a retail public utility (RPU), as defined in Section 13.022 of the Texas Water Code. According to the records obtained from the TCEQ and the Houston-Galveston Subsidence District, there are 523 registered or permitted water wells within five miles of the boundary of the designated property and there are 12 registered or permitted water wells within one-half mile of the boundary of the designated property. The City of Houston provides municipal drinking water to the designated property, as well as properties within one-half mile of the boundary of the designated property.

Once the MSD ordinance is passed by the City of Houston, and resolutions of support are obtained from the identified RPUs, the Applicant plans to obtain a VCP Certificate of Completion for the 5802 Navigation Boulevard parcel, supported by an MSD for the designated property.

APPENDIX B
(TCEQ CROSS-REFERENCE #1, #2, and #4)

A site map showing:

a. *The location of the designated property.*
b. *The topography of the designated property as indicated on publicly available sources, which must note the watershed and whether the designated property is located in a floodplain or floodway, as those terms are defined in Chapter 19 of the Code.*
c. *The detected area of groundwater contamination.*
d. *The location of all soil sampling locations and all groundwater monitoring wells.*
e. *Groundwater gradients, to the extent known, and direction of groundwater flow.*
f. *The ingestion protective concentration level exceedance zone for each contaminant of concern, to the extent known.*

The following figures are included in Appendix B:

Figure 1: Site Location Map
Figure 2: Topographic Map
Figure 3: Sample Location Map
Figure 4: Groundwater Gradient Map
Figure 5: Groundwater PCLE Zone Map – Benzene
Figure 6: Groundwater PCLE Zone Map – cis-1,2-Dichloroethene (cis-1,2-DCE)
Figure 7: Groundwater PCLE Zone Map – Vinyl Chloride (VC)
Figure 8: Groundwater PCLE Zone Map – Arsenic

NEWFIELDS

2850 Lake Vista Drive - Suite 140
Lewisville, Texas 75067
Office (972) 956-9100 Fax (972) 956-9198
F-5735

FIGURE 1
MSD LOCATION

5802 NAVIGATION BOULEVARD/
235 N. NORWOOD STREET
HOUSTON, TEXAS

LEGEND

- 1% FLOODPLAINS (100 YR or FEMA ZONE AE)
- 0.2% FLOODPLAINS (500 YR or FEMA ZONE X)
- WATERSHED BOUNDARIES
- FLOODWAY (FEMA ZONE AE)

SOURCE: USGS 7.5' TOPOGRAPHIC QUADRANGLE
SETTLEGAST, TEXAS - DATED 1982
PARK PLACE, TEXAS - DATED 1982

N
W E
S

SCALE: 1" = 2000'
APPROXIMATE

NEWFIELDS
2850 Lake Vista Drive - Suite 140
Lewisville, Texas 75067
Office (972) 956-9100 Fax (972) 956-9198
F-5735

FIGURE 2
TOPOGRAPHIC MAP
5802 NAVIGATION BOULEVARD/ 235 N. NORWOOD STREET HOUSTON, TEXAS

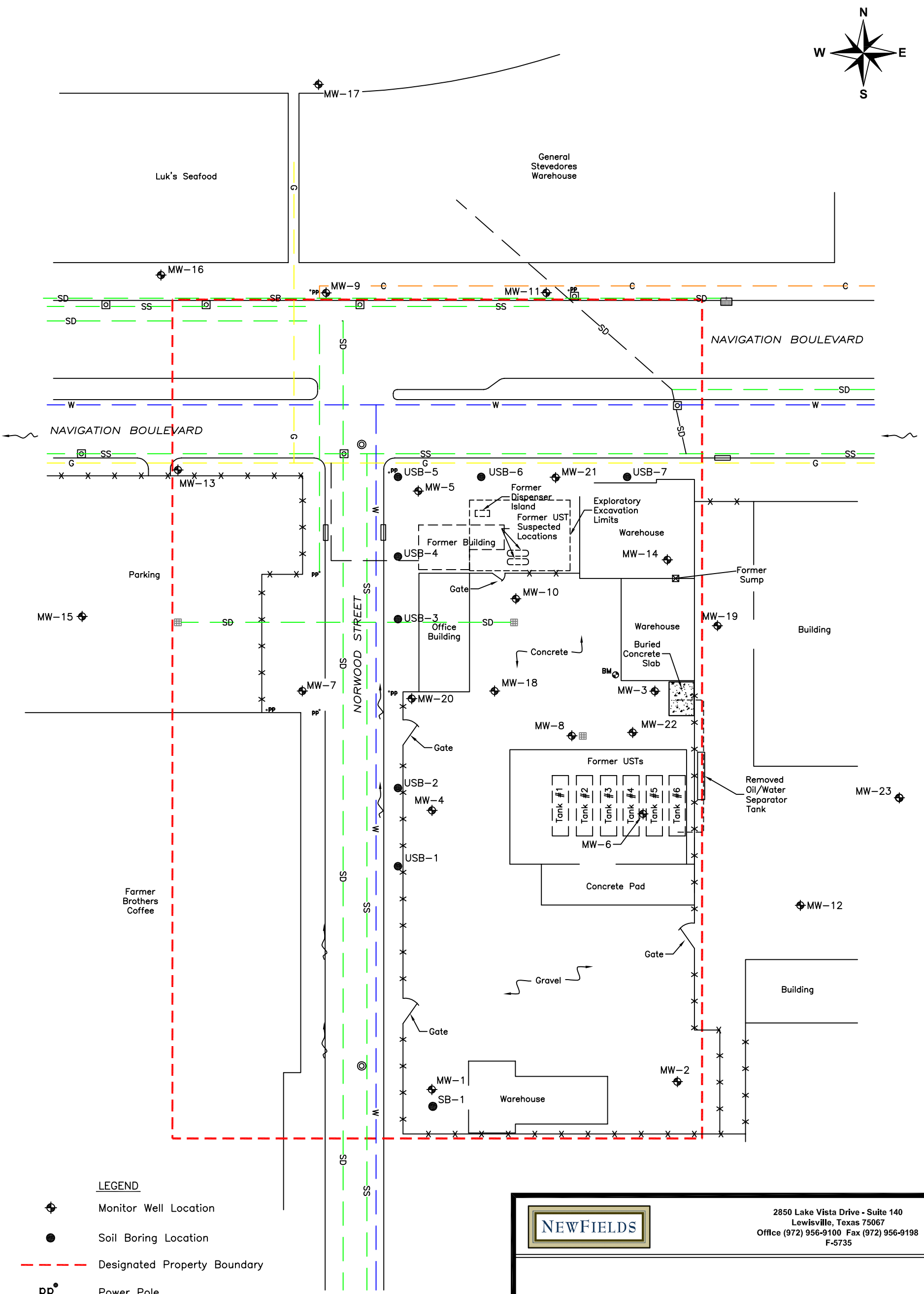

NEWFIELDS

2850 Lake Vista Drive - Suite 140
Lewisville, Texas 75067
Office (972) 956-9100 Fax (972) 956-9198
F-5735

FIGURE 3
SAMPLE LOCATION MAP
5802 NAVIGATION BOULEVARD/
235 N. NORWOOD STREET
HOUSTON, TEXAS

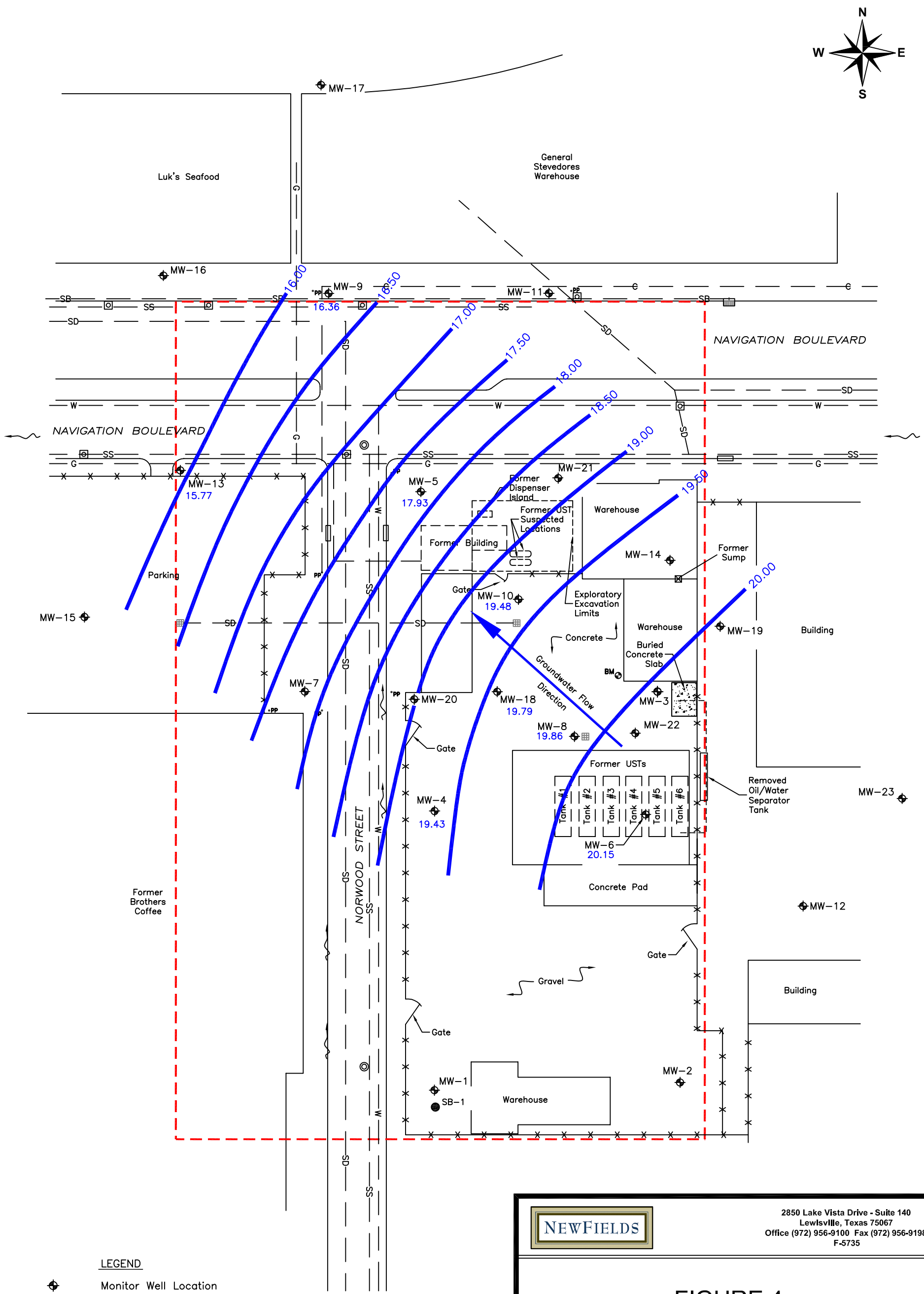

LEGEND

- Monitor Well Location
- Soil Boring Location
- Designated Property Boundary
- February 2008 Contour
- Groundwater Flow Direction

Note:
Contour Interval: 0.50 ft.

APPROXIMATE SCALE
0 60 120
FEET

NEWFIELDS

2850 Lake Vista Drive - Suite 140
Lewisville, Texas 75067
Office (972) 956-9100 Fax (972) 956-9198
F-5735

FIGURE 4
GROUNDWATER GRADIENT MAP (FEBRUARY 2008)
5802 NAVIGATION BOULEVARD/ 235 N. NORWOOD STREET HOUSTON, TEXAS

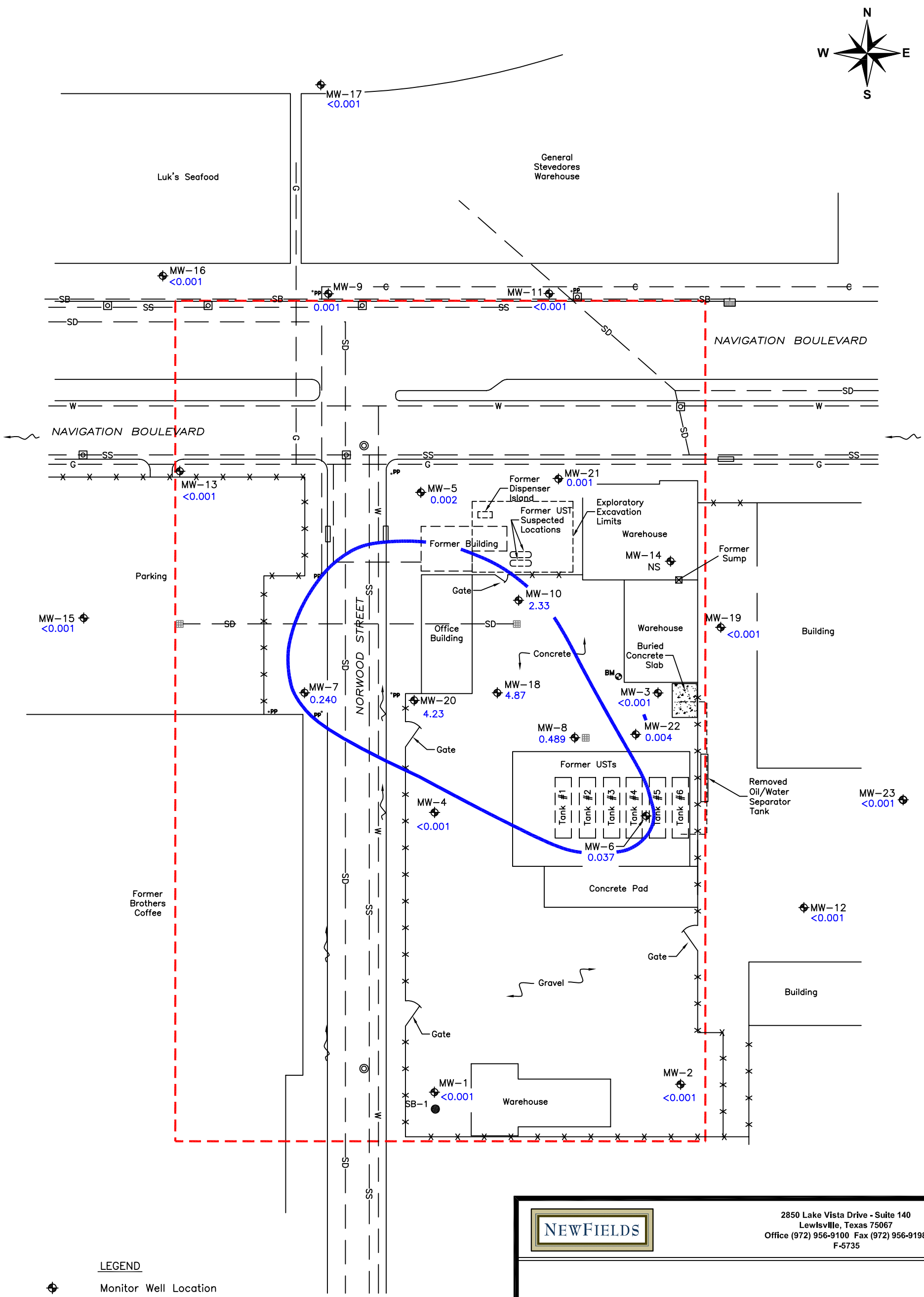

LEGEND

- Monitor Well Location
- Soil Boring Location
- Designated Property Boundary
- November 2008 Contour
- NS Monitor Well Not Sampled

Note:
Benzene PCL = 0.005 mg/L

APPROXIMATE SCALE
0 60 120
FEET

NEWFIELDS

2850 Lake Vista Drive - Suite 140
Lewisville, Texas 75067
Office (972) 956-9100 Fax (972) 956-9198
F-5735

FIGURE 5
GROUNDWATER PCLE ZONE MAP
BENZENE
5802 NAVIGATION BOULEVARD/
235 N. NORWOOD STREET
HOUSTON, TEXAS

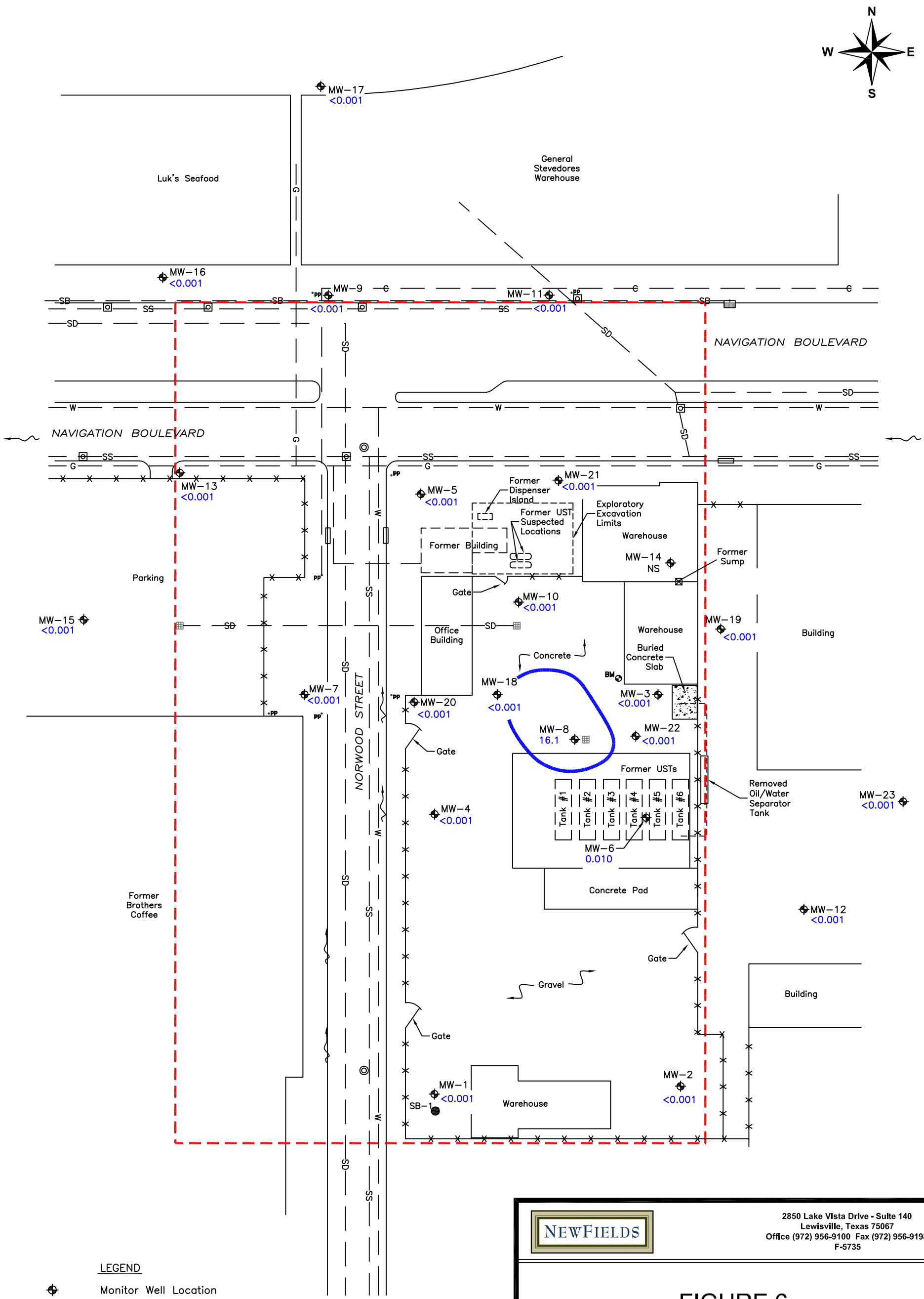

LEGEND

- Monitor Well Location
- Soil Boring Location
- Designated Property Boundary
- November 2008 Contour
- NS Monitor Well Not Sampled

Note:
Cis-1,1-2-Dichloroethene PCL = 0.07 mg/L

APPROXIMATE SCALE
0 60 120
FEET

NEWFIELDS

2850 Lake Vista Drive - Suite 140
Lewisville, Texas 75067
Office (972) 956-9100 Fax (972) 956-9198
F-5735

FIGURE 6
GROUNDWATER PCLE ZONE MAP
CIS-1,2-DICHLOROETHENE
5802 NAVIGATION BOULEVARD/
235 N. NORWOOD STREET
HOUSTON, TEXAS

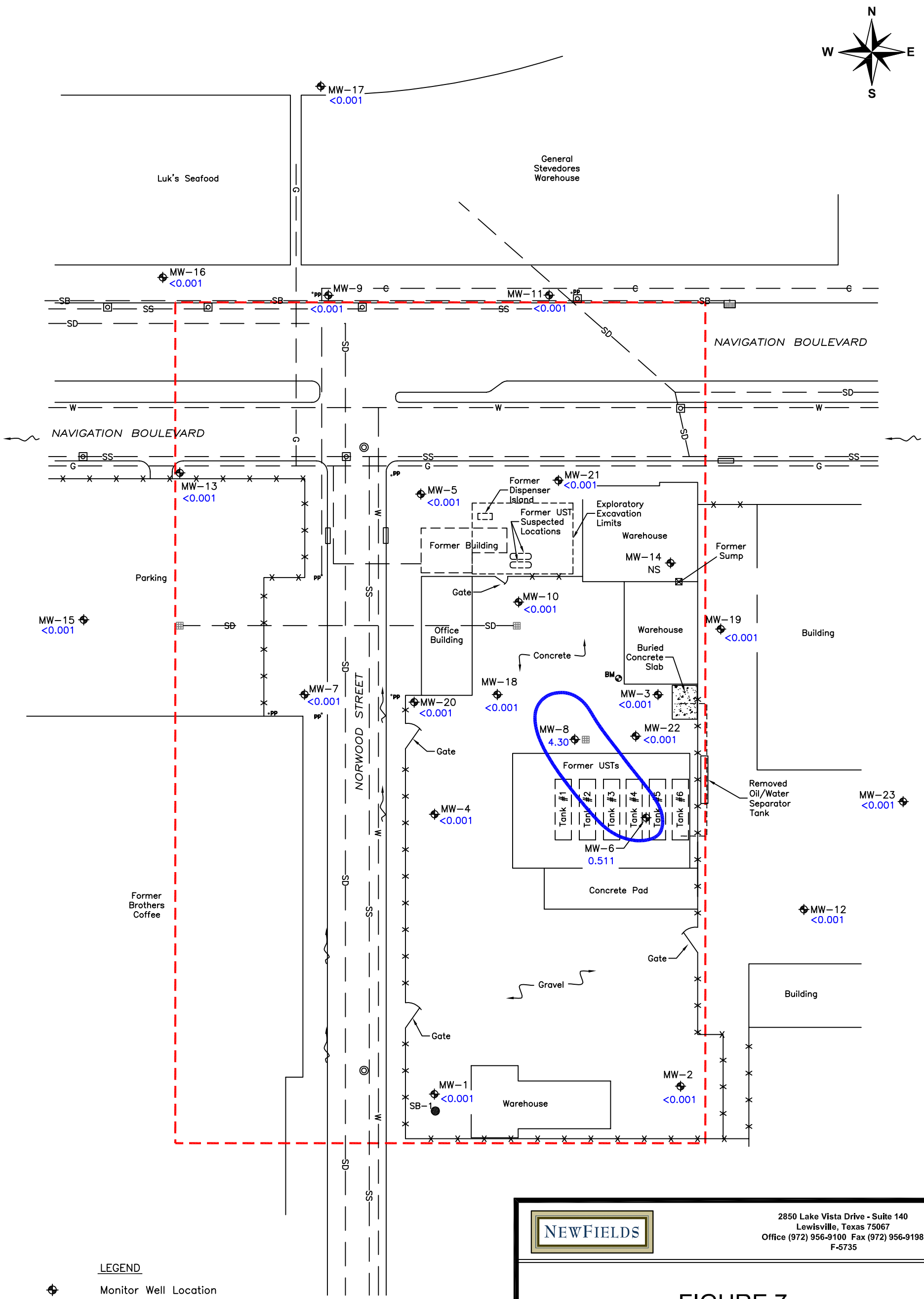

LEGEND

- Monitor Well Location
- Soil Boring Location
- Designated Property Boundary
- November 2008 Contour
- NS Monitor Well Not Sampled

Note:
Vinyl Chloride PCL = 0.002 mg/L

APPROXIMATE SCALE
0 60 120
FEET

NEWFIELDS

2850 Lake Vista Drive - Suite 140
Lewisville, Texas 75067
Office (972) 956-9100 Fax (972) 956-9198
F-5735

FIGURE 7
GROUNDWATER PCLE ZONE MAP
VINYL CHLORIDE
5802 NAVIGATION BOULEVARD/
235 N. NORWOOD STREET
HOUSTON, TEXAS

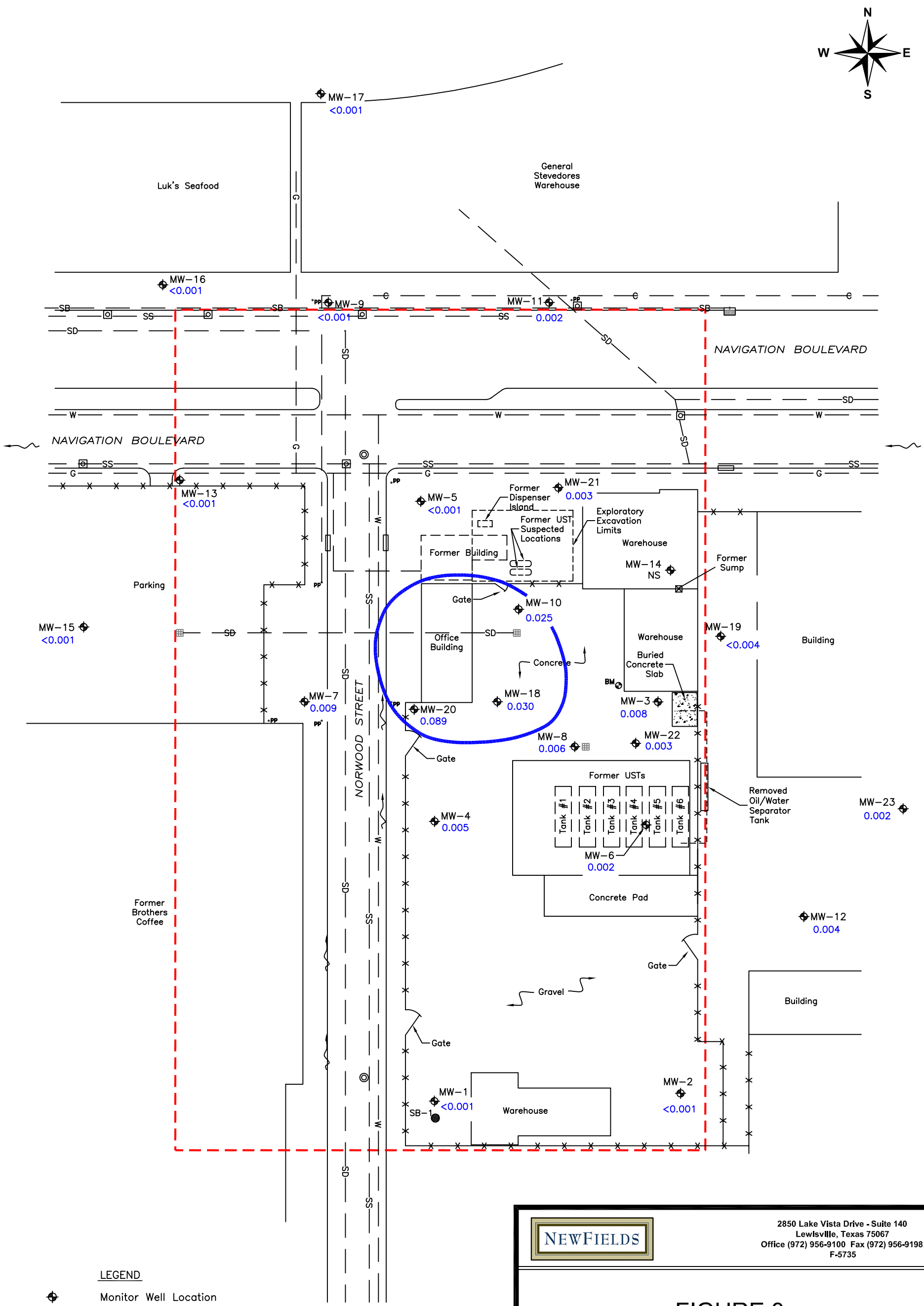

LEGEND

- Monitor Well Location
- Soil Boring Location
- Designated Property Boundary
- November 2008 Contour
- NS Monitor Well Not Sampled

Note:
Arsenic PCL = 0.01 mg/L

APPROXIMATE SCALE
0 60 120
FEET

NEWFIELDS

2850 Lake Vista Drive - Suite 140
Lewisville, Texas 75067
Office (972) 956-9100 Fax (972) 956-9198
F-5735

FIGURE 8
GROUNDWATER PCLE ZONE MAP
ARSENIC

5802 NAVIGATION BOULEVARD/
235 N. NORWOOD STREET
HOUSTON, TEXAS

APPENDIX C

A description of the current use, and, to the extent known, the anticipated uses, of the designated property and properties within 500 feet of the boundary of the designated property.

The designated property consists of approximately 4.395 acres of land and is currently developed for commercial and light industrial use. The designated property includes the following parcels of land and adjacent City of Houston street right-of-ways:

- 5802 Navigation Boulevard (HCAD Account No. 0611960000061) – This parcel consists of approximately 1.83 acres of land and is currently developed with an office and warehouse building located on the northern portion of the property and a storage building located on the southern portion of the property. This parcel is currently owned by Silver Bishop Holdings, LP.

- 235 N. Norwood Street (HCAD Account No. 1191090010001) – This parcel consists of approximately 4.96 acres of land and is currently occupied by Farmer Brothers Coffee. Only 0.98 acres located on the eastern portion of this parcel are included as part of the designated property. This parcel is currently owned by Farmer Brothers Coffee.

The properties located within 500 feet of the proposed MSD boundary are primarily developed for commercial and light industrial use. Navigation Boulevard is located to the north of the designated property and N. Norwood Street runs north to south through the designated property separating the two parcels. It is anticipated that the surrounding area will remain commercial and light industrial. Adjacent properties are depicted on Figure 9 which is included in this appendix.

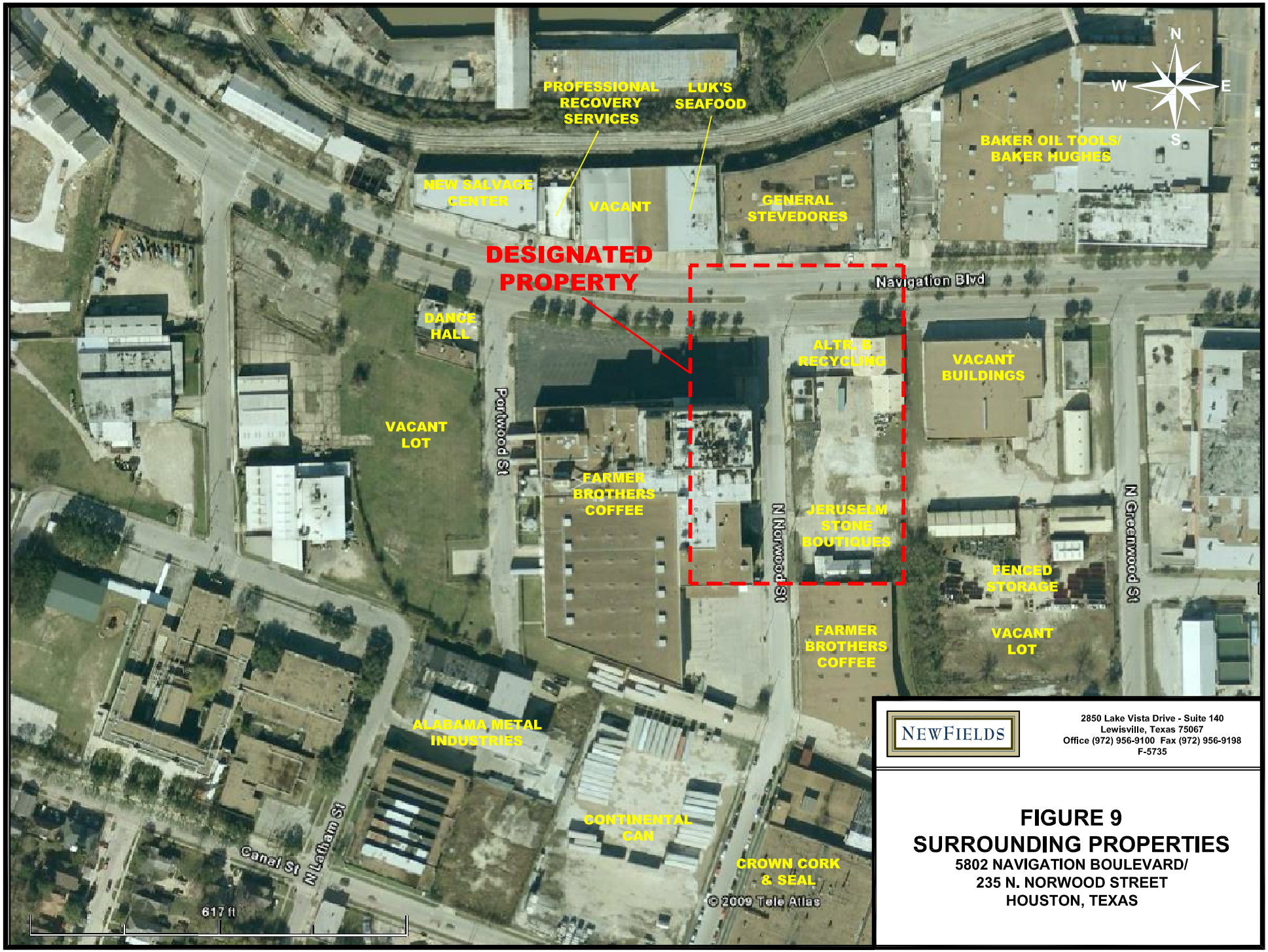

NEWFIELDS

2850 Lake Vista Drive - Suite 140
Lewisville, Texas 75067
Office (972) 956-9100 Fax (972) 956-9198
F-5735

FIGURE 9
SURROUNDING PROPERTIES

5802 NAVIGATION BOULEVARD/
235 N. NORWOOD STREET
HOUSTON, TEXAS

APPENDIX D
(TCEQ CROSS-REFERENCE #5)

For each contaminant of concern within the ingestion protective concentration level exceedance zone, to the extent known, provide the following:

a. *A description of the ingestion protective concentration level exceedance zone and the non-ingestion protective concentration level exceedance zone, including a specification of the horizontal area and the minimum and maximum depth below ground surface.*
b. *The level of contamination, the ingestion protective concentration level, and the non-ingestion protective concentration level, all expressed as mg/L units.*
c. *Its basic geochemical properties (e.g., whether the contaminant of concern migrates with groundwater, floats, or is soluble in water).*

During environmental investigations performed at the site, soil and groundwater samples were submitted to an accredited laboratory for analysis of volatile organic compounds (VOCs), semi-volatile organic compounds (SVOCs), total petroleum hydrocarbons (TPH), polychlorinated biphenyls (PCBs), and RCRA metals. Approximately 40 constituents were detected at reportable concentrations in groundwater with only six constituents having a reported concentration above the PCL and therefore being identified as the contaminants of concern (COCs) at the site. During the November 2008 groundwater monitoring event, four of the six COCs were identified in groundwater above the ingestion PCL at depths between 9 and 25 feet bgs. A description of each COC, the ingestion and non-ingestion PCLE zone, vertical and horizontal extent, and associated COC geochemical properties is provided below.

Non-ingestion PCL exceedances have not been identified in groundwater. Additionally, no non-ingestion PCL exceedances have been identified in the soil (see Appendix AA for additional soil information).

COC: Benzene	
Highest Observed Concentration:	7.25 mg/L
Ingestion-Based PCL:	$C/I^{GW}GW_{Ing}$ (0.005 mg/L)
Ingestion-Based PCLE Zone:	Approximately 27,814 ft^2
Non-Ingestion Based PCL:	$C/I^{Air}GW_{Inh\text{-}V}$ (300 mg/L)
Non-Ingestion Based PCLE Zone:	None
Selected Geochemical/Physical Properties:	
Molecular Weight:	78.1 g/mole
Density/Specific Gravity:	0.8787 @ 15 deg C
Solubility in Water:	1,770 mg/l
Groundwater Migration:	High Mobility
Source: TRRP Chemical/Physical Properties Table (May 24, 2007) and The National Library of Medicine – Hazardous Substance Data Base	

COC: cis-1,2-Dichloroethene (cis-1,2-DCE)	
Highest Observed Concentration:	42.5 mg/L
Ingestion-Based PCL:	C/I $^{GW}GW_{Ing}$ (0.07 mg/L)
Ingestion-Based PCLE Zone:	Approximately 3,059 ft^2
Non-Ingestion Based PCL:	C/I $^{Air}GW_{Inh\text{-}V}$ (23,000 mg/L)
Non-Ingestion Based PCLE Zone:	None
Selected Geochemical/Physical Properties:	
Molecular Weight:	96.9 g/mole
Density/Specific Gravity:	1.2837 @ 20 deg C
Solubility in Water:	4,930 mg/l
Groundwater Migration:	Moderate Mobility
Source: TRRP Chemical/Physical Properties Table (May 24, 2007) and The National Library of Medicine – Hazardous Substance Data Base	

COC: Vinyl Chloride (VC)	
Highest Observed Concentration:	7.31 mg/L
Ingestion-Based PCL:	C/I $^{GW}GW_{Ing}$ (0.002 mg/L)
Ingestion-Based PCLE Zone:	Approximately 3,802 ft^2
Non-Ingestion Based PCL:	C/I $^{Air}GW_{Inh\text{-}V}$ (6.1 mg/L)
Non-Ingestion Based PCLE Zone:	None
Selected Geochemical/Physical Properties:	
Molecular Weight:	62.5 g/mole
Density/Specific Gravity:	0.9106 @ 20 deg C
Solubility in Water:	2,760 mg/l
Groundwater Migration:	Moderate Mobility
Source: TRRP Chemical/Physical Properties Table (May 24, 2007) and The National Library of Medicine – Hazardous Substance Data Base	

Note: The highest observed VC concentration was detected in MW-8 during the February 2008 groundwater monitoring event. The detected VC concentration from MW-8 during the November 2008 groundwater monitoring event was 4.3 mg/L which is below the non-ingestion PCL.

COC: Arsenic	
Highest Observed Concentration:	0.254 mg/L
Ingestion-Based PCL:	C/I $^{GW}GW_{Ing}$ (0.01 mg/L)
Ingestion-Based PCLE Zone:	Approximately 10,058 ft^2
Non-Ingestion Based PCL:	Not Established
Non-Ingestion Based PCLE Zone:	None
Selected Geochemical/Physical Properties:	
Molecular Weight:	74.9 g/mole
Density/Specific Gravity:	5.75 @ 20 deg C
Solubility in Water:	Insoluble
Groundwater Migration:	Very limited under typical conditions
Source: TRRP Chemical/Physical Properties Table (May 24, 2007) and The National Library of Medicine – Hazardous Substance Data Base	

APPENDIX E
(TCEQ CROSS-REFERENCE #5)

For each contaminant of concern within the designated groundwater, to the extent known:

a. *A description of the ingestion protective concentration level exceedance zone and the non-ingestion protective concentration level exceedance zone, including a specification of the horizontal area and the minimum and maximum depth below ground surface.*
b. *The level of contamination, the ingestion protective concentration level, and the non-ingestion protective concentration level, all expressed as mg/L units.*
c. *Its basic geochemical properties (e.g., whether the contaminant of concern migrates with groundwater, floats, or is soluble in water).*

A description of the groundwater COCs exceeding the ingestion PCL is included in Appendix D. Additional groundwater COCs at the designated property that did not exceed the ingestion PCL during the November 2008 groundwater monitoring event includes tetrachloroethene (PCE) and trichloroethene (TCE).

COC: Tetrachloroethene (PCE)	
Highest Observed Concentration:	0.041 mg/L
Ingestion-Based PCL:	$C/I^{GW}GW_{Ing}$ (0.005 mg/L)
Ingestion-Based PCLE Zone:	None
Non-Ingestion Based PCL:	$C/I^{Air}GW_{Inh\text{-}V}$ (550 mg/L)
Non-Ingestion Based PCLE Zone:	None
Selected Geochemical/Physical Properties:	
Molecular Weight:	166 g/mole
Density/Specific Gravity:	1.6227 @ 20 deg C
Solubility in Water:	200 mg/l
Groundwater Migration:	Moderate Mobility
Source: TRRP Chemical/Physical Properties Table (May 24, 2007) and The National Library of Medicine – Hazardous Substance Data Base	

Note: The highest observed PCE concentration was detected in MW-19 during the April 2006 groundwater monitoring event. The detected PCE concentration from MW-19 during the November 2008 groundwater monitoring event was less than 0.001 mg/L which is below the laboratory detection limit and the ingestion and non-ingestion PCLs.

COC: Trichloroethene (TCE)	
Highest Observed Concentration:	0.067 mg/L
Ingestion-Based PCL:	C/I $^{GW}GW_{Ing}$ (0.005 mg/L)
Ingestion-Based PCLE Zone:	None
Non-Ingestion Based PCL:	C/I $^{Air}GW_{Inh\text{-}V}$ (270 mg/L)
Non-Ingestion Based PCLE Zone:	None
Selected Geochemical/Physical Properties:	
Molecular Weight:	131 g/mole
Density/Specific Gravity:	1.4642 @ 20 deg C
Solubility in Water:	1,110 mg/l
Groundwater Migration:	Moderate Mobility
Source: TRRP Chemical/Physical Properties Table (May 24, 2007) and The National Library of Medicine – Hazardous Substance Data Base	

Note: The highest observed TCE concentration was detected in MW-19 during the April 2006 groundwater monitoring event. The detected TCE concentration from MW-19 during the November 2008 groundwater monitoring event was less than 0.001 mg/L which is below the laboratory detection limit and the ingestion and non-ingestion PCLs.

APPENDIX F
(TCEQ CROSS-REFERENCE #5)

A table displaying the following information for each contaminant of concern, to the extent known:

a. *The maximum concentration level for soil and groundwater, the ingestion protective concentration level, and the non-ingestion protective concentration level, all expressed as mg/L units.*
b. *The critical protective concentration level without the municipal setting designation, highlighting any exceedances.*

Tables 1 and 2 present the cumulative groundwater and soil COC data collected for the designated property. The ingestion based PCL exceedances are highlighted in yellow while the non-ingestion based PCL exceedances are highlighted in either green or grey based on the PCL being exceeded. Based on the most recent groundwater analytical data collected during the November 2008 groundwater monitoring event, no non-ingestion PCLs were exceeded.

Table 1
Contaminants of Concern (COCs)
Groundwater Analytical Results

Sample ID	Sample Date	Benzene (mg/L)	cis-1,2-DCE (mg/L)	Tetrachloroethene (mg/L)	Trichloroethene (mg/L)	Vinyl Chloride (mg/L)	Arsenic (mg/L)
CAS Number		71-43-2	156-59-2	127-18-4	79-01-6	75-01-4	7440-38-2
MW-1	11/26/2002	<0.001	<0.001	<0.001	<0.001	<0.001	<0.004
	4/1/2003	<0.001	<0.001	<0.001	<0.001	<0.001	<0.004
	8/7/2003	<0.001	<0.001	<0.001	<0.001	<0.001	<0.004
	12/3/2003	<0.0005	<0.0005	<0.0005	<0.0005	<0.0005	0.002
	2/18/2004	<0.00025	<0.00025	<0.00025	<0.00025	<0.00025	<0.005
	5/11/2004	<0.0005	<0.0005	<0.0005	<0.0005	<0.0005	<0.005
	8/17/2004	<0.001	<0.001	<0.001	<0.001	<0.001	0.002
	12/7/2004	<0.001	<0.001	<0.001	<0.001	<0.001	0.001
	4/7/2005	<0.001	<0.001	<0.001	<0.001	<0.001	0.002
	6/16/2005	<0.001	<0.001	<0.001	<0.001	<0.001	0.001
	8/17/2005	<0.001	<0.001	<0.001	<0.001	<0.001	0.001
	11/1/2005	<0.001	<0.001	<0.001	<0.001	<0.001	0.001
	1/5/2006	<0.001	<0.001	<0.001	<0.001	<0.001	<0.002
	4/12/2006	<0.001	<0.001	<0.001	<0.001	<0.001	0.002
	11/24/2008	<0.001	<0.001	<0.001	<0.001	<0.001	<0.001
MW-2	11/26/2002	<0.001	<0.001	<0.001	<0.001	<0.001	<0.004
	4/1/2003	<0.001	<0.001	<0.001	<0.001	<0.001	<0.004
	8/7/2003	<0.001	<0.001	<0.001	<0.001	<0.001	<0.004
	12/3/2003	<0.0005	<0.0005	<0.0005	<0.0005	<0.0005	0.002
	2/18/2004	<0.0005	<0.0005	<0.0005	<0.0005	<0.0005	<0.005
	5/11/2004	<0.0005	<0.0005	<0.0005	<0.0005	<0.0005	<0.005
	8/17/2004	<0.001	<0.001	<0.001	<0.001	<0.001	0.002
	12/7/2004	<0.001	<0.001	<0.001	<0.001	<0.001	0.001
	4/7/2005	<0.001	<0.001	<0.001	<0.001	<0.001	0.002
	6/16/2005	<0.001	<0.001	<0.001	<0.001	<0.001	<0.001
	8/17/2005	<0.001	<0.001	<0.001	<0.001	<0.001	0.001
	11/1/2005	<0.001	<0.001	<0.001	<0.001	<0.001	0.001
	1/5/2006	<0.001	<0.001	<0.001	<0.001	<0.001	<0.002
	4/13/2006	<0.001	<0.001	<0.001	<0.001	<0.001	0.003
	11/24/2008	<0.001	<0.001	<0.001	<0.001	<0.001	<0.001
MW-3	11/26/2002	<0.001	<0.001	<0.001	<0.001	<0.001	<0.004
	4/1/2003	<0.001	<0.001	<0.001	<0.001	<0.001	<0.004
	8/7/2003	<0.001	<0.001	<0.001	<0.001	<0.001	**0.017**
	12/3/2003	<0.0005	<0.0005	<0.0005	<0.0005	<0.0005	0.010
	2/18/2004	<0.0005	<0.0005	<0.0005	<0.0005	<0.0005	<0.005
	5/11/2004	<0.0005	<0.0005	<0.0005	<0.0005	<0.0005	0.010
	8/17/2004	<0.001	<0.001	<0.001	<0.001	<0.001	0.010
	12/7/2004	<0.001	<0.001	<0.001	<0.001	<0.001	0.003
	4/7/2005	<0.001	<0.001	<0.001	<0.001	<0.001	**0.011**
	6/16/2005	<0.001	<0.001	<0.001	<0.001	<0.001	**0.033**
	8/17/2005	<0.001	<0.001	<0.001	<0.001	<0.001	0.004
	11/1/2005	<0.001	<0.001	<0.001	<0.001	<0.001	0.006
	1/5/2006	<0.001	<0.001	<0.001	<0.001	<0.001	0.003
	4/12/2006	<0.001	<0.001	<0.001	<0.001	<0.001	**0.013**
	11/26/2008	<0.001	<0.001	<0.001	<0.001	<0.001	0.008
MW-4	11/26/2002	**0.473**	<0.001	<0.001	<0.001	<0.001	0.008
	11/26/02 (DUP)	**0.429**	<0.001	<0.001	<0.001	<0.001	NA
	4/1/2003	**0.985**	0.003	<0.001	<0.001	<0.001	**0.019**
	8/7/2003	**1.720**	0.003	<0.001	<0.001	0.001	**0.033**
	12/3/2003	**1.100**	0.002	<0.0005	<0.0005	0.001	**0.036**
	2/18/2004	**3.500**	0.010	<0.0005	<0.0005	0.001	<0.005
	5/11/2004	**2.600**	0.009	<0.0005	<0.0005	<0.0005	**0.051**
	8/17/2004	**7.250**	0.003	<0.001	<0.001	<0.001	**0.118**
	12/7/2004	**0.796**	<0.001	<0.001	<0.001	<0.001	**0.016**
	4/7/2005	<0.001	<0.001	<0.001	<0.001	<0.001	**0.026**
	6/16/2005	<0.001	<0.001	<0.001	<0.001	<0.001	**0.040**
	8/17/2005	**0.040**	<0.001	<0.001	<0.001	<0.001	0.005
	11/1/2005	**0.799**	<0.001	<0.001	<0.001	<0.001	**0.012**
	1/6/2006	**0.100**	<0.001	<0.001	<0.001	<0.001	0.007
	4/13/2006	<0.001	<0.001	<0.001	<0.001	<0.001	0.010
	2/1/2008	<0.005	<0.005	<0.005	<0.005	<0.002	0.005
	11/25/2008	<0.001	<0.001	<0.001	<0.001	<0.001	0.005

Table 1
Contaminants of Concern (COCs)
Groundwater Analytical Results

Sample ID	Sample Date	Benzene (mg/L)	cis-1,2-DCE (mg/L)	Tetrachloroethene (mg/L)	Trichloroethene (mg/L)	Vinyl Chloride (mg/L)	Arsenic (mg/L)
CAS Number		71-43-2	156-59-2	127-18-4	79-01-6	75-01-4	7440-38-2
MW-5	11/26/2002	0.449	0.794	<0.001	<0.001	0.878	0.032
	4/1/2003	0.814	0.751	<0.001	<0.001	0.881	0.013
	8/7/2003	0.743	0.605	<0.001	<0.001	0.557	0.017
	12/3/2003	0.400	0.380	<0.0005	<0.0005	0.390	0.034
	2/18/2004	0.890	0.530	<0.0005	<0.0005	0.610	0.036
	5/11/2004	0.910	0.590	<0.0005	<0.0005	0.490	0.030
	8/17/2004	0.013	1.150	<0.001	<0.001	1.100	0.010
	12/7/2004	1.180	0.298	<0.001	<0.001	0.237	0.028
	4/7/2005	<0.001	<0.001	<0.001	<0.001	0.001	0.001
	6/16/2005	0.197	0.002	<0.001	<0.001	0.001	0.007
	8/17/2005	0.057	<0.001	<0.001	<0.001	<0.001	0.004
	11/1/2005	0.242	0.001	<0.001	<0.001	0.001	0.004
	1/5/2006	0.033	0.002	<0.001	<0.001	0.002	0.001
	4/13/2006	0.064	0.009	<0.001	<0.001	0.003	0.007
	3/8/2007	0.009	0.004	<0.001	<0.001	0.001	0.012
	8/8/2007	<0.005	<0.005	<0.005	<0.005	<0.002	0.002
	1/30/2008	0.003	0.001	<0.005	<0.005	<0.002	0.003
	11/25/2008	0.002	<0.001	<0.001	<0.001	<0.001	<0.001
MW-6	4/1/2003	0.666	0.066	<0.001	<0.001	0.001	0.008
	8/7/2003	0.251	1.250	<0.001	<0.001	0.058	0.011
	12/3/2003	NS	NS	NS	NS	NS	NS
	2/18/2004	0.210	0.920	<0.0005	0.001	0.600	0.023
	5/11/2004	0.190	0.990	<0.0005	<0.0005	0.510	0.020
	8/17/2004	0.164	0.174	<0.001	<0.001	0.147	0.012
	12/7/2004	0.170	0.243	<0.001	<0.001	0.402	0.014
	4/7/2005	0.002	0.151	<0.001	<0.001	0.009	<0.001
	6/16/2005	0.030	1.230	<0.001	0.002	0.643	0.007
	8/17/2005	0.030	0.758	<0.001	<0.001	0.420	0.004
	11/1/2005	0.043	0.962	<0.001	0.002	1.740	0.007
	1/5/2006	0.018	0.413	<0.001	0.001	0.410	0.007
	4/13/2006	0.040	0.871	<0.001	0.001	0.728	0.016
	3/8/2007	0.034	0.846	<0.001	<0.001	0.651	0.007
	8/8/2007	0.022	0.834	<0.005	<0.005	<0.002	0.007
	2/1/2008	0.034	0.739	<0.005	<0.005	0.693	0.009
	2/1/08 (DUP)	0.038	0.865	<0.005	<0.005	0.794	0.009
	11/26/2008	0.037	0.010	<0.001	<0.001	0.511	0.002
MW-7	4/1/2003	0.439	<0.001	<0.001	<0.001	<0.001	0.019
	8/7/2003	0.197	<0.001	<0.001	<0.001	0.002	0.021
	12/3/2003	0.320	<0.0005	<0.0005	<0.0005	<0.0005	0.017
	2/18/2004	0.540	0.001	<0.0005	<0.0005	<0.0005	0.015
	5/11/2004	0.680	<0.0005	<0.0005	<0.0005	<0.0005	0.010
	8/17/2004	0.431	<0.001	<0.001	<0.001	<0.001	0.014
	12/7/2004	0.403	<0.001	<0.001	<0.001	<0.001	0.010
	4/7/2005	0.232	<0.001	<0.001	<0.001	<0.001	0.011
	6/16/2005	0.223	<0.001	<0.001	<0.001	<0.001	0.012
	8/17/2005	0.307	<0.001	<0.001	<0.001	<0.001	0.010
	11/1/2005	0.184	<0.001	<0.001	<0.001	<0.001	0.008
	1/5/2006	0.146	<0.001	<0.001	<0.001	<0.001	0.006
	4/13/2006	0.110	<0.001	<0.001	<0.001	<0.001	0.008
	11/25/2008	0.240	<0.001	<0.001	<0.001	<0.001	0.009

Table 1
Contaminants of Concern (COCs)
Groundwater Analytical Results

Sample ID	Sample Date	Benzene (mg/L)	cis-1,2-DCE (mg/L)	Tetrachloroethene (mg/L)	Trichloroethene (mg/L)	Vinyl Chloride (mg/L)	Arsenic (mg/L)
CAS Number		71-43-2	156-59-2	127-18-4	79-01-6	75-01-4	7440-38-2
MW-8	4/1/2003	1.180	0.585	<0.001	<0.001	2.190	0.037
	4/1/2003 (DUP)	1.140	0.571	<0.001	<0.001	1.960	0.031
	8/7/2003	1.470	2.450	<0.001	<0.001	5.870	0.045
	12/3/2003	1.000	1.400	<0.0005	<0.0005	4.700	0.059
	2/18/2004	1.200	2.100	<0.0005	<0.0005	5.800	0.089
	2/18/2004 (DUP)	1.100	1.500	<0.0005	<0.0005	4.900	0.085
	5/11/2004	0.750	1.400	<0.0005	<0.0005	3.600	0.040
	5/11/2004 (DUP)	0.900	1.700	<0.005	<0.005	4.600	0.040
	8/17/2004	0.938	0.708	<0.001	<0.001	2.770	0.068
	8/17/2004 (DUP)	1.220	1.520	<0.001	<0.001	5.350	0.103
	12/7/2004	0.751	2.090	<0.001	<0.001	5.430	0.042
	12/7/2004 (DUP)	0.748	2.040	<0.001	<0.001	5.540	0.059
	4/7/2005	<0.001	0.007	<0.001	<0.001	0.007	0.002
	4/7/2005 (DUP)	<0.001	0.012	<0.001	<0.001	0.013	0.003
	6/16/2005	0.009	0.072	<0.001	<0.001	0.198	0.006
	6/16/2005 (DUP)	0.008	0.068	<0.001	<0.001	0.186	0.006
	8/17/2005	0.087	0.269	<0.001	<0.001	0.372	0.007
	8/17/2005 (DUP)	0.090	0.298	<0.001	<0.001	0.415	0.007
	11/2/2005	0.024	0.265	<0.001	<0.001	0.293	0.003
	11/2/2005 (DUP)	0.025	0.258	<0.001	<0.001	0.284	0.002
	1/5/2006	<0.001	0.065	<0.001	<0.001	0.060	<0.002
	1/5/2006 (DUP)	<0.001	0.071	<0.001	<0.001	0.065	<0.002
	4/13/2006	0.001	0.095	<0.001	<0.001	0.015	0.001
	4/13/2006 (DUP)	0.002	0.129	<0.001	<0.001	0.027	<0.001
	3/8/2007	0.017	<0.001	<0.001	<0.001	<0.001	0.010
	8/8/2007	1.210	0.008	<0.005	<0.005	0.006	0.012
	8/8/2007 (DUP)	0.945	0.008	<0.005	<0.005	0.004	0.012
	2/1/2008	0.389	42.500	<0.005	0.002	7.310	0.010
	11/26/2008	0.489	16.1	<0.010	<0.010	4.300	0.006
MW-9	4/1/2003	0.001	<0.001	<0.001	<0.001	<0.001	0.028
	8/7/2003	<0.001	<0.001	0.011	<0.001	<0.001	0.027
	12/3/2003	0.002	0.003	<0.0005	<0.0005	0.007	0.023
	2/18/2004	<0.0005	<0.0005	<0.0005	<0.0005	<0.0005	0.021
	5/11/2004	<0.0005	<0.0005	<0.0005	<0.0005	<0.0005	0.020
	8/17/2004	<0.001	<0.001	<0.001	<0.001	0.002	0.012
	12/7/2004	<0.001	<0.001	<0.001	<0.001	<0.001	0.003
	4/7/2005	<0.001	<0.001	<0.001	<0.001	<0.001	0.005
	6/16/2005	<0.001	<0.001	<0.001	<0.001	<0.001	0.005
	8/17/2005	<0.001	<0.001	<0.001	<0.001	<0.001	0.001
	11/1/2005	<0.001	<0.001	<0.001	<0.001	<0.001	0.003
	1/5/2006	<0.001	<0.001	<0.001	<0.001	<0.001	0.002
	4/13/2006	<0.001	<0.001	<0.001	<0.001	<0.001	0.003
	1/30/2008	<0.005	<0.005	<0.005	<0.005	<0.002	0.003
	11/24/2008	<0.001	<0.001	<0.001	<0.001	<0.001	<0.001
MW-10	4/1/2003	0.444	1.740	<0.001	<0.001	3.150	0.047
	8/7/2003	0.704	0.948	<0.001	<0.001	1.360	0.033
	12/3/2003	0.630	0.680	<0.0005	<0.0005	1.400	0.063
	2/18/2004	1.500	0.850	<0.0005	0.001	1.300	0.074
	5/11/2004	0.970	0.660	<0.005	<0.005	0.890	0.055
	8/17/2004	0.677	0.748	<0.001	<0.001	1.120	0.059
	12/7/2004	3.480	0.003	<0.001	<0.001	0.004	0.062
	4/7/2005	0.017	0.011	<0.001	<0.001	0.006	0.036
	6/16/2005	0.017	0.182	<0.001	<0.001	0.138	0.142
	8/17/2005	0.259	0.142	<0.001	<0.001	0.073	0.045
	11/1/2005	1.260	0.089	<0.001	<0.001	0.057	0.022
	1/5/2006	0.886	0.022	<0.001	<0.001	0.013	0.011
	4/13/2006	0.705	0.002	<0.001	<0.001	0.004	0.036
	3/8/2007	0.040	0.002	<0.001	<0.001	0.002	0.011
	3/8/2007 (DUP)	0.038	0.002	<0.001	<0.001	0.002	0.011
	8/8/2007	2.410	<0.005	<0.005	<0.005	0.001	0.010
	2/1/2008	0.918	0.008	<0.005	<0.005	0.002	0.013
	11/26/2008	2.330	<0.001	<0.001	<0.001	<0.001	0.025

Table 1
Contaminants of Concern (COCs)
Groundwater Analytical Results

Sample ID	Sample Date	Benzene (mg/L)	cis-1,2-DCE (mg/L)	Tetrachloroethene (mg/L)	Trichloroethene (mg/L)	Vinyl Chloride (mg/L)	Arsenic (mg/L)
CAS Number		**71-43-2**	**156-59-2**	**127-18-4**	**79-01-6**	**75-01-4**	**7440-38-2**
MW-11	4/1/2003	<0.001	<0.001	<0.001	<0.001	<0.001	<0.004
	8/7/2003	<0.001	<0.001	<0.001	<0.001	<0.001	<0.004
	12/3/2003	<0.0005	<0.0005	<0.0005	<0.0005	<0.0005	0.003
	2/18/2004	<0.0005	<0.0005	<0.0005	<0.0005	<0.0005	<0.005
	5/11/2004	0.001	<0.0005	<0.0005	<0.0005	<0.0005	<0.005
	8/17/2004	<0.001	<0.001	<0.001	<0.001	<0.001	0.003
	12/7/2004	<0.001	<0.001	<0.001	<0.001	<0.001	0.001
	4/7/2005	<0.001	<0.001	<0.001	<0.001	<0.001	0.002
	6/16/2005	<0.001	<0.001	<0.001	<0.001	<0.001	0.002
	8/17/2005	<0.001	<0.001	<0.001	<0.001	<0.001	0.001
	11/1/2005	<0.001	<0.001	<0.001	<0.001	<0.001	0.002
	1/5/2006	<0.001	<0.001	<0.001	<0.001	<0.001	<0.002
	4/12/2006	<0.001	<0.001	<0.001	<0.001	<0.001	0.004
	11/24/2008	<0.001	<0.001	<0.001	<0.001	<0.001	0.002
MW-12	4/1/2003	<0.001	<0.001	<0.001	<0.001	<0.001	<0.004
	8/7/2003	<0.001	<0.001	<0.001	<0.001	<0.001	<0.004
	12/3/2003	<0.0005	<0.0005	<0.0005	<0.0005	<0.0005	0.003
	2/18/2004	<0.0005	<0.0005	<0.0005	<0.0005	<0.0005	<0.005
	5/11/2004	<0.0005	<0.0005	<0.0005	<0.0005	<0.0005	<0.005
	8/17/2004	<0.001	<0.001	<0.001	<0.001	<0.001	0.002
	12/7/2004	<0.001	<0.001	<0.001	<0.001	<0.001	0.001
	4/7/2005	<0.001	<0.001	<0.001	<0.001	<0.001	**0.039**
	6/16/2005	<0.001	<0.001	<0.001	<0.001	<0.001	**0.018**
	8/17/2005	<0.001	<0.001	<0.001	<0.001	<0.001	0.003
	11/1/2005	<0.001	<0.001	<0.001	<0.001	<0.001	0.004
	1/5/2006	<0.001	<0.001	<0.001	<0.001	<0.001	0.004
	4/13/2006	<0.001	<0.001	<0.001	<0.001	<0.001	**0.013**
	11/24/2008	<0.001	<0.001	<0.001	<0.001	<0.001	0.004
	11/24/08 (DUP)	<0.001	<0.001	<0.001	<0.001	<0.001	0.004
MW-13	4/1/2003	<0.001	<0.001	<0.001	<0.001	<0.001	<0.004
	8/7/2003	0.004	<0.001	<0.001	<0.001	<0.001	0.006
	12/3/2003	0.003	<0.0005	<0.0005	<0.0005	<0.0005	0.007
	2/18/2004	**0.009**	<0.0005	<0.0005	<0.0005	<0.0005	**0.013**
	5/11/2004	**0.006**	<0.0005	<0.0005	<0.0005	<0.0005	0.010
	8/17/2004	**0.014**	<0.001	<0.001	<0.001	<0.001	**0.014**
	12/7/2004	<0.001	<0.001	<0.001	<0.001	<0.001	0.009
	4/7/2005	<0.001	<0.001	<0.001	<0.001	<0.001	0.010
	6/16/2005	<0.001	<0.001	<0.001	<0.001	<0.001	**0.023**
	8/17/2005	0.003	<0.001	<0.001	<0.001	<0.001	0.003
	11/1/2005	0.001	<0.001	<0.001	<0.001	<0.001	0.003
	1/5/2006	0.001	<0.001	<0.001	<0.001	<0.001	0.006
	4/13/2006	<0.001	<0.001	<0.001	<0.001	<0.001	0.007
	3/8/2007	<0.001	<0.001	<0.001	<0.001	<0.001	0.002
	8/8/2007	<0.005	<0.005	<0.005	<0.005	<0.002	0.003
	1/30/2008	<0.005	<0.005	<0.005	<0.005	<0.002	NA
	11/25/2008	<0.001	<0.001	<0.001	<0.001	<0.001	<0.001
MW-14	4/1/2003	0.001	0.002	<0.001	<0.001	<0.001	0.006
	8/8/2003	0.003	0.014	<0.001	0.003	**0.006**	0.008
	12/3/2003	0.002	0.013	<0.0005	0.004	**0.005**	0.007
	2/18/2004	0.001	0.012	<0.0005	**0.007**	0.002	**0.013**
	5/11/2004	0.004	0.005	<0.0005	0.001	<0.0005	**0.020**
	8/17/2004	0.004	0.005	<0.001	<0.001	**0.003**	0.003
	12/7/2004	0.002	0.003	<0.001	0.001	0.001	0.009
	4/7/2005	0.001	0.004	<0.001	0.002	0.001	0.009
	6/16/2005	<0.001	0.004	<0.001	0.002	<0.001	0.005
	8/17/2005	NS	NS	NS	NS	NS	NS
	11/1/2005	NS	NS	NS	NS	NS	NS
	1/5/2006	NS	NS	NS	NS	NS	NS
	4/12/2006	NS	NS	NS	NS	NS	NS
	11/24/2008	NS	NS	NS	NS	NS	NS

Table 1
Contaminants of Concern (COCs)
Groundwater Analytical Results

Sample ID	Sample Date	Benzene (mg/L)	cis-1,2-DCE (mg/L)	Tetrachloroethene (mg/L)	Trichloroethene (mg/L)	Vinyl Chloride (mg/L)	Arsenic (mg/L)
CAS Number		**71-43-2**	**156-59-2**	**127-18-4**	**79-01-6**	**75-01-4**	**7440-38-2**
MW-15	8/8/2003	<0.001	<0.001	<0.001	0.001	<0.001	0.008
	12/3/2003	<0.0005	0.001	0.001	0.001	<0.0005	0.003
	2/19/2004	<0.0005	<0.0005	0.001	0.001	<0.0005	<0.005
	5/11/2004	<0.0005	<0.0005	<0.0005	<0.0005	<0.0005	<0.005
	8/17/2004	<0.001	<0.001	<0.001	<0.001	<0.001	0.004
	12/7/2004	<0.001	<0.001	<0.001	<0.001	<0.001	0.001
	4/7/2005	<0.001	<0.001	<0.001	<0.001	<0.001	0.003
	6/16/2005	<0.001	<0.001	<0.001	<0.001	<0.001	0.002
	8/17/2005	<0.001	<0.001	<0.001	<0.001	<0.001	0.001
	11/1/2005	<0.001	<0.002	<0.001	<0.001	<0.001	0.001
	1/5/2006	<0.001	<0.001	<0.001	<0.001	<0.001	<0.002
	4/13/2006	<0.001	<0.001	<0.001	<0.001	<0.001	0.002
	11/25/2008	<0.001	<0.001	<0.001	<0.001	<0.001	<0.001
MW-16	8/8/2003	<0.001	<0.001	<0.001	<0.001	<0.001	0.004
	12/3/2003	<0.0005	<0.0005	<0.0005	<0.0005	<0.0005	0.004
	2/18/2004	<0.0005	<0.0005	<0.0005	<0.0005	<0.0005	<0.005
	5/11/2004	<0.0005	<0.0005	<0.0005	<0.0005	<0.0005	<0.005
	8/17/2004	0.002	<0.001	<0.001	<0.001	<0.001	0.003
	12/7/2004	<0.001	<0.001	<0.001	<0.001	<0.001	0.001
	4/7/2005	<0.001	<0.001	<0.001	<0.001	<0.001	0.004
	6/16/2005	<0.001	<0.001	<0.001	<0.001	<0.001	0.002
	8/17/2005	<0.001	<0.001	<0.001	<0.001	<0.001	0.001
	11/1/2005	<0.001	<0.001	<0.001	<0.001	<0.001	0.002
	1/5/2006	<0.001	<0.001	<0.001	<0.001	<0.001	0.002
	4/12/2006	<0.001	<0.001	<0.001	<0.001	<0.001	0.004
	11/25/2008	<0.001	<0.001	<0.001	<0.001	<0.001	<0.001
MW-17	8/8/2003	<0.001	<0.001	<0.001	<0.001	<0.001	<0.004
	12/3/2003	<0.0005	<0.0005	<0.0005	<0.0005	<0.0005	0.002
	2/18/2004	<0.0005	<0.0005	<0.0005	<0.0005	<0.0005	<0.005
	5/11/2004	<0.0005	<0.0005	<0.0005	<0.0005	<0.0005	<0.005
	8/17/2004	<0.001	<0.001	<0.001	<0.001	<0.001	0.006
	12/7/2004	<0.001	<0.001	<0.001	<0.001	<0.001	0.002
	4/7/2005	<0.002	<0.001	<0.001	<0.001	<0.001	0.003
	6/16/2005	<0.001	<0.001	<0.001	<0.001	<0.001	0.002
	8/17/2005	<0.001	<0.001	<0.001	<0.001	<0.001	0.002
	11/1/2005	<0.001	<0.001	<0.001	<0.001	<0.001	0.002
	1/6/2006	<0.001	<0.001	<0.001	<0.001	<0.001	0.002
	4/13/2006	<0.001	<0.001	<0.001	<0.001	<0.001	0.003
	11/25/2008	<0.001	<0.001	<0.001	<0.001	<0.001	<0.001
MW-18	2/18/2004	**1.800**	**0.620**	<0.0005	<0.0005	**1.200**	**0.220**
	5/11/2004	**3.400**	**0.600**	<0.0005	<0.0005	**0.780**	**0.210**
	8/17/2004	**2.180**	**0.750**	<0.001	<0.001	**1.220**	**0.254**
	12/7/2004	**1.800**	**0.762**	<0.001	<0.001	**1.020**	**0.251**
	4/7/2005	**0.018**	0.007	<0.001	<0.001	**0.012**	**0.041**
	6/16/2005	**0.013**	0.009	<0.001	<0.001	**0.016**	**0.125**
	8/17/2005	**0.374**	0.050	<0.001	<0.001	**0.045**	**0.050**
	11/1/2005	**0.516**	0.005	<0.001	<0.001	**0.006**	**0.011**
	1/5/2006	**0.148**	<0.001	<0.001	<0.001	0.001	0.009
	4/13/2006	**1.280**	0.004	<0.001	<0.001	**0.005**	**0.032**
	2/1/2008	**1.630**	0.017	<0.005	<0.005	**0.015**	**0.015**
	11/26/2008	**4.870**	<0.001	<0.001	<0.001	<0.001	**0.030**

Table 1
Contaminants of Concern (COCs)
Groundwater Analytical Results

Sample ID	Sample Date	Benzene (mg/L)	cis-1,2-DCE (mg/L)	Tetrachloroethene (mg/L)	Trichloroethene (mg/L)	Vinyl Chloride (mg/L)	Arsenic (mg/L)
CAS Number		**71-43-2**	**156-59-2**	**127-18-4**	**79-01-6**	**75-01-4**	**7440-38-2**
MW-19	2/19/2004	<0.0005	0.001	0.002	0.005	0.001	<0.005
	5/11/2004	<0.0005	0.003	**0.009**	**0.016**	<0.0005	<0.005
	8/17/2004	<0.001	0.007	**0.021**	**0.033**	<0.001	0.005
	12/7/2004	<0.001	0.009	0.001	**0.042**	<0.001	0.004
	4/7/2005	<0.001	0.002	0.003	**0.009**	<0.001	**0.147**
	6/16/2005	<0.001	0.006	**0.025**	**0.040**	0.001	**0.101**
	8/17/2005	0.002	0.003	**0.006**	**0.015**	<0.001	**0.078**
	11/1/2005	<0.001	0.003	0.005	**0.013**	<0.001	**0.049**
	1/5/2006	<0.001	0.003	**0.016**	**0.027**	<0.001	**0.025**
	4/12/2006	<0.001	0.011	**0.041**	**0.067**	<0.001	**0.032**
	2/1/2008	<0.005	<0.005	<0.005	<0.005	<0.002	0.005
	11/25/2008	<0.001	<0.001	<0.001	<0.001	<0.001	0.004
MW-20	5/11/2004	**0.130**	<0.0005	<0.0005	<0.0005	<0.0005	<0.005
	8/17/2004	**0.327**	<0.001	<0.001	<0.001	<0.001	**0.045**
	12/7/2004	**0.252**	<0.001	<0.001	<0.001	<0.001	**0.073**
	4/7/2005	**0.066**	<0.001	<0.001	<0.001	<0.001	0.009
	6/16/2005	**1.320**	<0.001	<0.001	<0.001	<0.001	**0.036**
	8/17/2005	**0.600**	<0.001	<0.001	<0.001	<0.001	**0.026**
	11/1/2005	**1.420**	<0.001	<0.001	<0.001	<0.001	**0.023**
	1/5/2006	**1.350**	<0.001	<0.001	<0.001	<0.001	**0.061**
	4/13/2006	**1.230**	<0.001	<0.001	<0.001	<0.001	**0.093**
	11/25/2008	**4.230**	<0.001	<0.001	<0.001	<0.001	**0.089**
MW-21	5/11/2004	0.001	0.049	**0.023**	**0.037**	0.001	<0.005
	8/17/2004	0.002	0.038	**0.012**	**0.021**	<0.001	0.004
	12/7/2004	<0.001	0.059	**0.011**	**0.038**	<0.001	0.003
	4/7/2005	<0.001	<0.001	<0.001	<0.001	<0.001	0.001
	6/16/2005	<0.001	0.040	**0.014**	**0.026**	<0.001	0.002
	8/17/2005	<0.001	<0.001	<0.001	<0.001	<0.001	0.001
	11/1/2005	<0.001	0.028	**0.008**	**0.016**	<0.001	0.002
	1/5/2006	<0.001	0.002	<0.001	<0.001	<0.001	0.001
	4/12/2006	<0.001	<0.001	<0.001	<0.001	<0.001	0.004
	3/8/2007	<0.001	<0.001	<0.001	<0.001	<0.001	0.002
	8/8/2007	<0.005	<0.005	<0.005	<0.005	<0.002	0.002
	2/1/2008	<0.005	0.023	**0.007**	**0.011**	<0.002	0.003
	11/25/2008	<0.001	<0.001	<0.001	<0.001	<0.001	0.003
MW-22	5/11/2004	**2.400**	0.025	<0.005	<0.005	<0.005	**0.020**
	8/17/2004	**2.130**	0.002	<0.001	<0.001	**0.003**	**0.030**
	12/7/2004	**2.310**	<0.001	<0.001	<0.001	<0.001	**0.023**
	4/7/2005	**0.008**	<0.001	<0.001	<0.001	<0.001	0.009
	6/16/2005	**2.400**	<0.001	<0.001	<0.001	<0.001	**0.029**
	8/17/2005	**1.140**	0.047	<0.001	<0.001	**0.014**	**0.024**
	11/2/2005	**2.430**	<0.001	<0.001	<0.001	<0.001	**0.014**
	1/5/2006	**0.225**	<0.001	<0.001	<0.001	<0.001	**0.011**
	4/13/2006	**2.240**	<0.001	<0.001	<0.001	<0.001	**0.012**
	11/26/2008	0.004	<0.001	<0.001	<0.001	<0.001	0.003
MW-23	11/1/2005	<0.001	<0.001	0.001	<0.001	<0.001	0.002
	1/5/2006	<0.001	<0.001	<0.001	<0.001	<0.001	0.001
	4/13/2006	<0.001	<0.001	<0.001	<0.001	<0.001	0.004
	2/1/2008	<0.005	<0.005	<0.005	<0.005	<0.002	0.005
	11/24/2008	<0.001	<0.001	<0.001	<0.001	<0.001	0.002
$^{GW}GW_{Ing}$ (w/o MSD)		**0.005**	**0.07**	**0.005**	**0.005**	**0.002**	**0.01**
$^{Air}GW_{Inh-V}$ (w/MSD)		**300**	**23,000**	**550**	**270**	**6.1**	**NE**

Notes:
Based on Commercial/Industrial (C/I) PCLs and 0.5 Acre Source Area (TRRP - April 23, 2008)
DUP = Duplicate Sample Collected
NA = Not Analyzed for Constituent
NE = Not Established
NS = Not Sampled

Table 2
Contaminants of Concern (COCs)
Soil Analytical Data

Sample ID and Depth (Feet)	Sample Date	Benzene (mg/L)
CAS Number		**71-43-2**
MW-1 (2.5-5)	11/25/2002	<0.001
MW-1 (20-22.5)	11/25/2002	<0.001
MW-1 (22.5-25)	11/25/2002	<0.001
MW-2 (2.5-5)	11/25/2002	<0.001
MW-2 (7.5-10)	11/25/2002	<0.001
MW-2 (25-127)	11/25/2002	<0.001
MW-3 (2.5-5)	11/25/2002	<0.001
MW-3 (5-7.5)	11/25/2002	0.001
MW-3 (22.5-25)	11/25/2002	<0.001
MW-4 (2.5-5)	11/25/2002	0.412
MW-4 (10-12.5)	11/25/2002	6.71
MW-4 (10-12) (DUP)	11/25/2002	2.61
MW-4 (22.5-25)	11/25/2002	<0.001
MW-5 (2.5-5)	11/25/2002	0.016
MW-5 (12.5-15)	11/25/2002	4.29
MW-5 (22.5-25)	11/25/2002	0.007
MW-6	3/31/2003	<0.001
MW-6 (18-20)	3/31/2003	<0.001
MW-6 (23-25)	3/31/2003	<0.001
MW-7	3/31/2003	<0.001
MW-7 (10-12)	3/31/2003	0.154
MW-7 (23-25)	3/31/2003	0.005
MW-8	3/31/2003	<0.001
MW-8 (13-15)	3/31/2003	0.008
MW-8 (23-25)	3/31/2003	<0.001
MW-9	3/31/2003	<0.001
MW-9 (15-17)	3/31/2003	<0.001
MW-9 (23-25)	3/31/2003	<0.001
MW-10	3/31/2003	0.021
MW-10 (10-12)	3/31/2003	<0.001
MW-11	3/31/2003	<0.001
MW-11 (10-12)	3/31/2003	<0.001
MW-11 (23-25)	3/31/2003	<0.001
MW-12	3/31/2003	<0.001
MW-12 (15-17)	3/31/2003	<0.001
MW-13	3/31/2003	<0.001
MW-13 (10-12)	3/31/2003	0.008
MW-13 (10-12) (DUP)	3/31/2003	<0.006
MW-13 (23-25)	3/31/2003	<0.001
MW-14	4/1/2003	<0.001
MW-14 (13-17)	4/1/2003	<0.001
MW-15 (2.5-5)	8/8/2003	<0.001
MW-15 (7.5-10)	8/8/2003	<0.001
MW-15 (7.5-10) (DUP)	8/8/2003	<0.001

Table 2
Contaminants of Concern (COCs)
Soil Analytical Data

Sample ID and Depth (Feet)	Sample Date	Benzene (mg/L)
CAS Number		**71-43-2**
MW-15 (22.5-25)	8/8/2003	<0.001
MW-16 (2.5-5)	8/8/2003	<0.001
MW-16 (10-12.5)	8/8/2003	<0.001
MW-16 (22.5-25)	8/8/2003	<0.001
MW-17 (2.5-5)	8/8/2003	<0.001
MW-17 (10-12.5)	8/8/2003	<0.001
MW-17 (22.5-25)	8/8/2003	<0.001
MW-20 (4-5)	5/11/2004	0.002
MW-20 (14-15)	5/11/2004	0.026
MW-20 (14-15) (DUP)	5/11/2004	0.001
MW-21 (4-5)	5/11/2004	<0.001
MW-21 (14-15)	5/11/2004	<0.001
USB-1 (4-5)	5/11/2004	0.013
USB-2 (4-5)	5/11/2004	0.042
USB-3 (4-5)	5/11/2004	<0.001
USB-4 (4-5)	5/11/2004	<0.001
USB-5 (4-5)	5/11/2004	<0.001
USB-6 (4-5)	5/11/2004	0.002
USB-7 (4-5)	5/11/2004	<0.001
$^{GW}Soil_{Ing}$ (w/o MSD)		0.026
$^{Tot}Soil_{Comb}$ (w/ MSD)		180
$^{Air}Soil_{Inh-V}$ (w/MSD)		270

Notes:
Based on Commercial/Industrial (C/I) PCLs and 0.5 Acre Source Area (TRRP - April 23, 2008)
DUP = Duplicate Sample Collected

APPENDIX G

A statement as to whether the plume of contamination is stable, expanding, or contracting, with the basis for that statement. If this information is not known, a statement of why the information is not known should be attached.

Based on primary (analytical data) and secondary (geochemical parameters) lines of evidence, the groundwater contamination plume has decreased significantly since source removal activities were completed in 2003 and it is anticipated that the plume will continue to decrease through natural attenuation.